

DISTRICT COURT - CSRBA
Fifth Judicial District
County of Twin Falls - State of Idaho

MAR 03 2022

By _____ Clerk
 _____ Deputy Clerk

IN THE DISTRICT COURT OF THE FIFTH JUDICIAL DISTRICT OF THE
 STATE OF IDAHO, IN AND FOR THE COUNTY OF TWIN FALLS

In Re CSRBA) PARTIAL DECREE PURSUANT TO I.R.C.P. 54(b)
) FOR FEDERAL RESERVED
 Case No. 49576)
) WATER RIGHT NO. 92-11060B

NAME AND ADDRESS: UNITED STATES OF AMERICA ACTING THROUGH
 USDA FOREST SERVICE
 550 W FORT ST MSC 033
 BOISE ID 83724

SOURCE: See Attachment 1, Column A TRIBUTARY: See Attachment 1, Column B

Sources are located on National Forest System Land in the Olson Creek-St. Maries River subwatershed (HUC12 170103040802).

QUANTITY: The amount of water necessary to control and suppress forest fires.

PRIORITY DATE: 08/01/1933

POINT OF DIVERSION: See Attachment 1, Columns C through G

PURPOSE AND PERIOD OF USE: PURPOSE OF USE PERIOD OF USE
 Administrative-Fire Suppression 01/01 - 12/31

PLACE OF USE: National Forests in Idaho and the Kaniksu, Lolo and Kootenai National Forests in Montana.

See Attachment 2.

OTHER PROVISIONS NECESSARY FOR DEFINITION OR ADMINISTRATION OF THIS WATER RIGHT:

This right is limited to the intermittent diversion and use of water for the purpose of suppressing wildfires. This water right shall not be used as a basis to prevent the future appropriation of water.

This partial decree is subject to such general provisions necessary for the definition of the rights or for the efficient administration of the water rights as may be ultimately determined by the Court at a point in time no later than the entry of a final unified decree. Idaho Code § 42-1412(6).

RULE 54(b) CERTIFICATE

With respect to the issues determined by the above partial judgment it is hereby CERTIFIED, in accordance with Rule 54(b), I.R.C.P., that the court has determined that there is no just reason for delay of the entry of a final judgment and that the court has and does hereby direct that the above partial judgment is a final judgment upon which execution may issue and an appeal may be taken as provided by the Idaho Appellate Rules.

RECOMMENDATION

MAR 03 2022

Bridgette St. Louis

SPECIAL MASTER






Eric J. Wildman
 Presiding Judge of the
 Coeur d'Alene-Spokane River Adjudication

Attachment 1

	A	B	C	D	E	F	G
1	SOURCE NAME	TO TRIBUTARY	TOWNSHIP	RANGE	SECTION	QQ	SURVEY CODE AND NUMBER
2	Unnamed Stream	St Maries River	42N	01E	1	NESE	
3	Unnamed Stream	Cedar Creek	42N	01E	1	NESW	
4	Unnamed Stream	St Maries River	42N	01E	1	NESW	
5	Unnamed Stream	Cedar Creek	42N	01E	1	NWSW	
6	Unnamed Stream	Cedar Creek	42N	01E	1	SWNW	
7	Unnamed Stream	Cedar Creek	42N	01E	1	SWNW	
8	Unnamed Stream	Cedar Creek	42N	01E	1	SWNW	
9	Unnamed Stream	Cedar Creek	42N	01E	1	SWNW	
10	Unnamed Stream	Cedar Creek	42N	01E	1	SWNW	
11	Unnamed Stream	Cedar Creek	42N	01E	1	SWNW	
12	Unnamed Stream	Cedar Creek	42N	01E	1	SWSW	
13	Unnamed Stream	Cedar Creek	42N	01E	2	NENE	L 1
14	Cedar Creek	St Maries River	42N	01E	2	NESE	
15	Unnamed Stream	Cedar Creek	42N	01E	2	NESE	
16	Unnamed Stream	Cedar Creek	42N	01E	2	NESE	
17	Unnamed Stream	Cedar Creek	42N	01E	2	NESW	
18	Cedar Creek	St Maries River	42N	01E	2	NWNE	L 2
19	Unnamed Stream	Cedar Creek	42N	01E	2	NWNE	L 2
20	Unnamed Stream	Cedar Creek	42N	01E	2	NWNE	L 2
21	Unnamed Stream	Cedar Creek	42N	01E	2	NWSE	
22	Unnamed Stream	Cedar Creek	42N	01E	2	NWSE	
23	Unnamed Stream	Cedar Creek	42N	01E	2	NWSE	
24	Unnamed Stream	Cedar Creek	42N	01E	2	NWSW	
25	Unnamed Stream	Cedar Creek	42N	01E	2	NWSW	
26	Unnamed Stream	Cedar Creek	42N	01E	2	NWSW	
27	Cedar Creek	Cedar Creek	42N	01E	2	SENE	
28	Unnamed Stream	Cedar Creek	42N	01E	2	SENE	
29	Unnamed Stream	Cedar Creek	42N	01E	2	SENE	
30	Unnamed Stream	Cedar Creek	42N	01E	2	SENE	
31	Unnamed Stream	Cedar Creek	42N	01E	2	SENE	
32	Cedar Creek	Cedar Creek	42N	01E	2	SESE	
33	Unnamed Stream	Cedar Creek	42N	01E	2	SESE	
34	Unnamed Stream	Cedar Creek	42N	01E	2	SESE	
35	Unnamed Stream	Cedar Creek	42N	01E	2	SESW	
36	Unnamed Stream	Cedar Creek	42N	01E	2	SWNW	
37	Unnamed Stream	Cedar Creek	42N	01E	2	SWNW	
38	Unnamed Stream	Cedar Creek	42N	01E	2	SWSE	
39	Unnamed Stream	Cedar Creek	42N	01E	2	SWSE	
40	Unnamed Stream	Cedar Creek	42N	01E	2	SWSW	
41	Unnamed Stream	Cedar Creek	42N	01E	2	SWSW	
42	Unnamed Stream	Cedar Creek	42N	01E	3	SENE	
43	Cedar Creek	St Maries River	42N	01E	11		



Attachment 2
Place of Use Map Fire Suppression - Water Right No. 92-11060B
National Forests in Idaho and the Kaniksu, Lolo and Kootenai NF in Montana

Key to Features

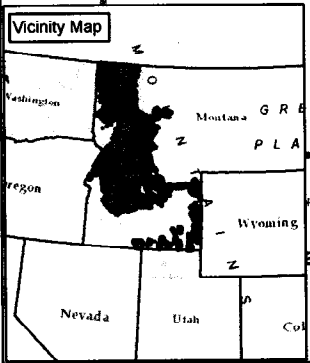
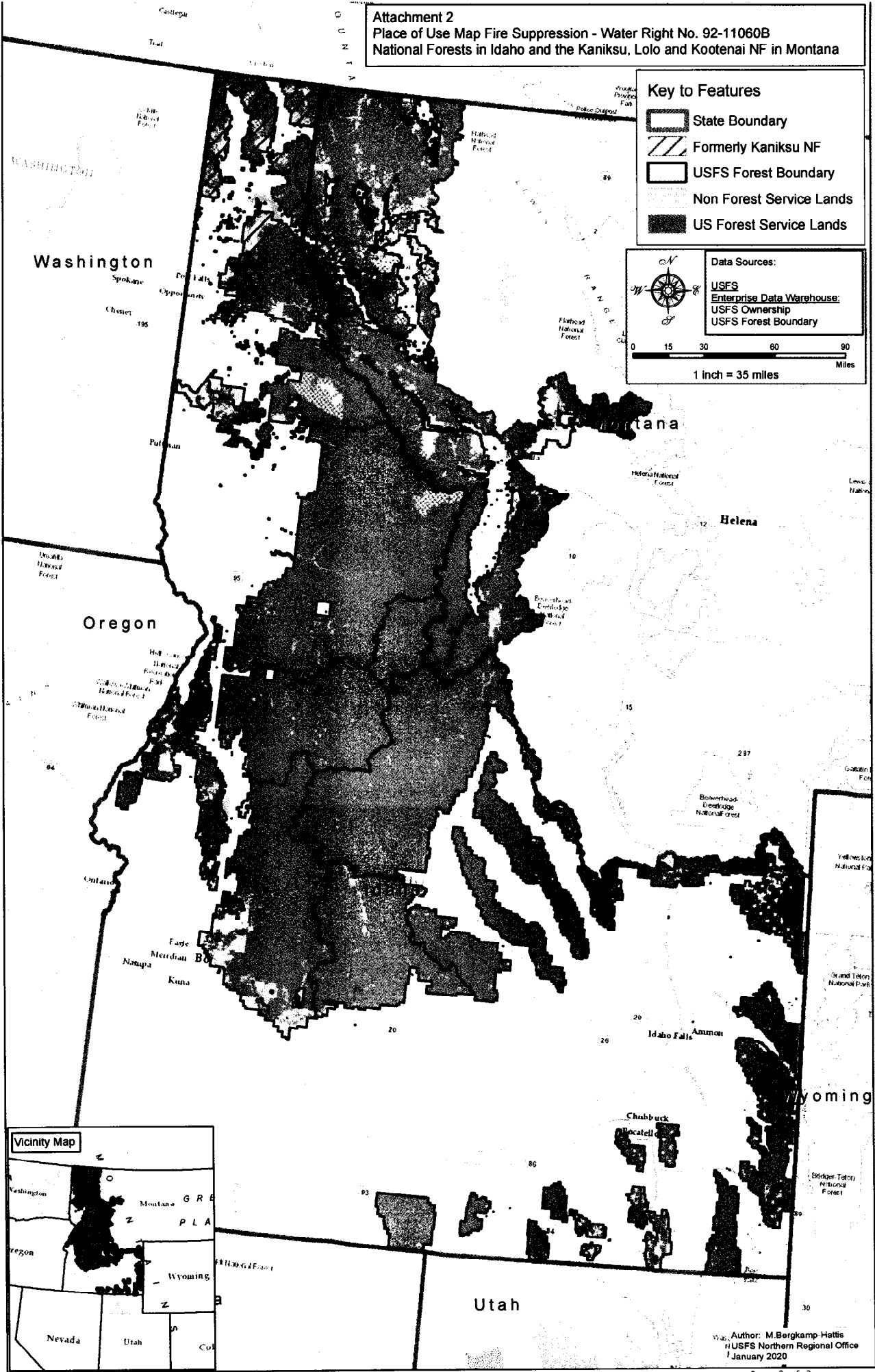
-  State Boundary
-  Formerly Kaniksu NF
-  USFS Forest Boundary
-  Non Forest Service Lands
-  US Forest Service Lands

Data Sources:

- USFS
- Enterprise Data Warehouse:
- USFS Ownership
- USFS Forest Boundary

1 inch = 35 miles



Author: M. Bergkamp Hattis
 USFS Northern Regional Office
 January 2020